






DRAFT Vision Transportation Projects






Bridges and Intersections


Type, Progress

-  Interchange
-  In Design/Engineering
-  Intersection
-  In Design/Engineering
-  Under Construction/Completed

Roads and Highways

Type, Progress

-  Major Capital
-  In Design/Engineering
-  Under Construction/Completed
-  Road Diet
-  Under Construction/Completed



Montgomery County Planning Commission
 Montgomery County Courthouse - Planning Commission
 PO Box 311 Norristown PA 19404-0311
 (p) 610 278-3722 (f) 610 278-3941
www.montcopa.org/plancom
This map is based on aerial photography and official sources. Property lines were compiled from individual block maps from the Montgomery County Board of Assessment Appeals, with no verification from the deed. This map is not meant to be used as a legal definition of properties or for engineering purposes.